

WALDO
5 August 1858 - Present

Waldo (named after Dr. Benjamin Waldo, a physician and state legislator who never actually lived there) is located in Alachua County about 10 miles northeast of Gainesville. The post office was established as a station on the Florida Rail Road, equal distance from Gainesville and Starke. It was also on the postal route connecting with Newnansville to the west.

John J. Smallwood	5 August 1858	4-26-59 to 6-30-59	44.34	61.53
Oliver P. Hull	20 May 1859			
George W. Cole	15 November 1859	7-1-60 to 7-31-60	18.94	3.34
Samuel J. Kennard	5 July 1860	2 qtrs. end 6-30-61	42.02	29.32
Garth W. James	12 October 1866			

WALKER
23 August 1852 - 22 September 1855

The post office at Walker was established in Wakulla County. The site is unknown. No postal history is recorded.


James Youmans	23 August 1852	yr. end 6-30-53	2.00	2.80
Leroy Allen	20 May 1853	5-31-53 to 6-30-53	1.32	1.33
		yr. end 6-30-55	10.35	4.92
P.O. Discontinued:	22 September 1855			

WALKER'S MILLS
25 March 1858 - 10 July 1860

The post office at Walker's Mills was located in Jefferson County at the site of Walker's Steam Mill, a few miles south of Monticello. No postal history is recorded.

Henry H. Walker	25 March 1858	yr. end 6-30-59	29.49	1.02
		7-1-60 to 7-21-60	1.95	---
William F. May	5 December 1859			
P.O. Discontinued:	10 July 1860			

WANTONS
6 March 1826 - 3 March 1834



Wantons post office was located in Alachua County at the present site of Micanopy, about eight miles south of present day Gainesville. It was the ninth post office established in territorial Florida. It was named after Edward M. Wanton, an early settler and manager of the Arrenondo's Land Grant.

*postage accrual at the post office, not compensation.

Ruben Charles	6 March 1826	yr. end 3-31-27	35.60
		yr. end 3-31-27*	65.01
		yr. end 3-31-28*	168.82
Daniel C. H. Sims	25 May 1829	yr. end 3-31-29	12.31
		yr. end 3-31-30*	23.50
John M. Stafford	30 March 1830		
Charles Waldren	6 April 1831	yr. end 3-31-31	15.23
		yr. end 3-31-33	31.48
P.O. Discontinued:	3 March 1834	as change to Micanopy	

Territorial Usage

I	Wantons Flo	10-25-26* / 3-9-33	blk.	ms. rates	2 known + 1*
II	Wantons F	1-22-27* / 3-2-33	blk.	ms. rates	1 known + 1*
III	Wantons Ter Flor	4-13-33	blk.	ms. rates	1 known
IV	Wantons PO EF	7-18-32	blk.	ms. rates	1 known
V	WANTONS FLO	2-9-28 / 2-20-28	red	ms. rates	2 known
a		2-20-28	red	FREE	1 known
VI	WANTONS P.O / E FLO	4-11-32 / 7-18-32	blk.	ms. rates	3 known

I *Wanton's*
Flo Jan 30

III *Wantons For Flo*
Apr 10.

V *WANTONS FLO*
FEBRY 20

a **FREE**

VI *WANTONS P.O.*
E Flo May 60

WARDVILLE

17 August 1855 - 29 March 1867

Wardville was located in Walton County. Its exact location is unclear. No postal history is recorded.

Asbery B. Griggs	17 August 1855	yr. end 6-30-57	2.97	---
P.O. Discontinued:	19 June 1858			
Obediah Edge	29 August 1860	yr. end 6-30-61	no report	
P.O. Discontinued:	29 March 1867			

WARRINGTON
31 January 1850 - 1 June 1942



Warrington (named after USN Commodore Lewis Warrington) is located a few miles southwest of Pensacola in Escambia County. The post office was located near the naval ship yard and Fort Barrancas. Although this post office did a large volume of business, very few stampless and pre-war adhesive usages are known. The post office was discontinued in 1942 and the town is now served as a branch of Pensacola.

Daniel Saint	31 January 1850			
P.O. Discontinued:	18 February 1850			
Argus W. Nicholson	14 December 1850	1-27-51 to 6-30-51	93.84	136.57
		yr. end 6-30-53	175.04	183.57
Alfred J. Lamberton	21 September 1853	yr. end 6-30-55	476.62	171.06
		yr. end 6-30-57	409.49	377.01
John Pearson	15 June 1857	yr. end 6-30-59	689.37	646.96
William H. Lamberton	23 July 1859	2 qtrs. end 6-30-61	297.47	326.52
P.O. Discontinued:	6 April 1863			
Robert H. Watts	8 January 1866			

Statehood Usage

I	Warrington Fla	5-31-51 / 5-26-52	blk.	ms. rates	2 known
II	WARRINGTON / FLA.	4-6-50 / 12-4-52	blk.	hs. rates	5-10
A		12-4-52 / 10-5-?	blk.	PAID / 3	2 known
B		4-6-50 -7-26-?	blk.	(5)	2 known
III	WARRINGTON / FLA.	8-27-55	blk.	hs. rates	1 known
A		8-27-55	blk.	PAID / 3	1 known

Warrington Fla
may 26

I

A



II


B



III



WAUKEENAH
23 January 1828 - 30 August 1958



Waukeenah, or Waukenah, (from the Spanish "Joachina") was located about eight miles south of Monticello in Jefferson County. The post office was originally located at Gamble's plantation which was called Joachina. When it was moved a few miles east to the Tallahassee-St. Augustine road in 1841, it was called Marion Cross Road (Marion post office) until 1850 when it again became Waukeenah. The office was called Weelaunee from 11 November 1836 until 20 September 1841. Mail was handled by postal routes No. 3526, 3531, and 3536. The town exists today serviced by the Monticello post office. *postage accrual

John G. Gamble	23 January 1828	yr. end 3-31-29	12.45	
		yr. end 3-31-30*	41.06	
		yr. end 3-31-31	31.38	
		yr. end 3-31-33	32.70	
		yr. end 3-31-35	24.26	
Robert Gamble	21 September 1836	2 qtrs. end 3-31-37	10.72	
		as change to Weelaunee		
P.O. Discontinued:	11 November 1836	as change from Marion		
Caroline S. Johnston	27 May 1850	7-1-50 to 10-15-50	14.55	17.31
		10-15-50 to 6-30-51	58.65	73.46
William T. Carpenter	17 September 1850	yr. end 6-30-53	57.51	73.90
		yr. end 6-30-55	54.69	63.33
		yr. end 6-30-57	81.52	66.87
		yr. end 6-30-59	59.37	117.06
		2 qtrs. end 6-30-61	30.85	36.96
Jay W. Cole	6 March 1860	1 qtr. end 6-30-61	14.89	28.47
John McLean	5 December 1860			
Mrs. Mary Johnson	3 May 1866			

Territorial Usage


I	Waukeenah Fla	6-14-30	blk.	ms. Way 10	1 known
---	---------------	---------	------	------------	---------

Statehood Usage

I	Waukeenah Fla	11-6-50 / 6-3-51	blk.	ms. rates	2 known
---	---------------	------------------	------	-----------	---------

I Waukeenah Fla
3rd Aug 1851

WEBBVILLE
13 April 1827 - 17 February 1835



Webbville was located in Jackson County about ten miles northwest of Marianna. The post office was a name change from Stone's Store and became the 19th post office name established in territorial Florida. The postal compensation for 1827 may well have included that of Stone's Store for the full year. The postage accruing for the years ended 3-31-27 (\$88.45), 3-31-28 (\$194.68) and 3-31-30 (\$258.78) was the fourth largest amount in the Florida Territory, exceeding that of even Jacksonville. Although the post office was discontinued in 1835 the town was listed as a stop on postal route No. 3541 in 1851.

*Postage accruing at the post office, not the postmaster compensation.

L. M. Stone	13 April 1827	yr. end 3-31-27	55.64
		yr. end 3-31-27*	88.45
Benjamin W. Cummings	5 November 1827	yr. end 3-31-28*	194.68
Ebenezer P. Brown	7 November 1828	yr. end 3-31-29	114.50
		yr. end 3-31-30*	258.78
		yr. end 3-31-31	106.19
		yr. end 3-31-33	79.63
R. M. Chamberlain	21 January 1833		
Allen Rush	13 June 1833		
Thomas M. Bush	13 September 1834		
P.O. Discontinued:	17 February 1835		

Territorial Usage


I	Webbville Fl	8-23-27 / 8-17-28	blk.	ms. rates	4 known
II	Webbville Flo	4-18-30*	blk.	ms. rates	*
III	Webbville F	6-20-30 / 11-9-32*	blk.	ms. rates	3 known + 1*
IV	Webbville Fla	11-11-33* / 2-13-34*	blk.	ms. rates	*

Webbville Fl }
May 20 }
III

Webbville Fla
11th November
IV

WEELAUNEE

11 November 1836 - 20 September 1841



Weelaunee was located about eight miles south of Monticello in Jefferson County on the Tallahassee-St. Augustine road. It was the site of the plantation home of Robert Gamble, who served as its only postmaster. The post office was located near Waukeenah and was established as a change from the post office at Waukeenah. Mail was handled by postal route No. 2455.

Robert Gamble	11 November 1836	2 qtrs. end 3-31-37	12.98	
		yr. end 3-31-39	16.36	
		yr. end 6-30-41	15.88	24.10
		7-1-41 to 9-30-41	4.12	6.38
P.O. Discontinued:	20 September 1841	as change to Marion		

Territorial Usage

I	Weelaunee Fla	10-14-37*	blk.	ms. rates	*
---	---------------	-----------	------	-----------	---

I Weelaunee Fla = { 14th Oct. 1837 }

WEKIWA

28 March 1856 - 15 February 1920

Wekiwa (Creek Indian word "Wekiwa" meaning "spring of water") was located in Levy County, later in Lake County. The site may have been near Lake Wekiwa. In 1898 the post office was discontinued with mail handled at Orlando. No stampless postal history is recorded.

Peter A. Presler	28 March 1856	1 qtr. end 6-30-57		
P.O. Discontinued:	30 September 1856			
Peter A. Presler	6 December 1856	1 qtr. end 6-30-57	0.86	---
		3 qtrs. end 6-30-59	6.05	0.36
		3 qtrs. end 6-30-61	2.36	3.85
P.O. Discontinued:	29 March 1867			

WELAKA
27 May 1851 - Present



Welaka is in Putnam County on the east bank of the St. Johns River, a few miles above Lake George. The name derives from the Indian words "we" and "thlako" meaning "big water".

Lewis H. Bryant	27 May 1851	yr. end 6-30-51	no return	
		yr. end 6-30-53	1.95	..2.41
		3 qtrs. end 6-30-55	8.25	3.93
James W. Bryant	13 February 1855	1 qtr. end 6-30-55	5.05	4.96
		yr. end 6-30-57	39.71	45.03
		3 qtrs. end 6-30-59	23.90	23.39
Oliver F. Webster	16 February 1858			
George L. Verdier	16 March 1859	1 qtr. end 6-30-59	8.96	25.86
Hamilton Black	11 August 1859	7-1-60 to 8-18-60	2.85	1.77
Clark Stephens	5 April 1860			
Moses Smith	22 May 1860	8-18-60 to 3-31-61	16.50	19.27
P.O. Discontinued:	29 March 1867			
Charles B. Fenwick	3 May 1867			

Statehood Usage


I	Welaka Fa	1-5-?	blk.	ms. rates	1 known
II	Welaka Fla	3-5-56	blk.	ms. Free rate	1 known

I Welaka Fa
Jan 5

II Welaka Fla
Mar 5

WEST HILL

26 October 1835 - 19 October 1838



West Hill was located in the central part of Madison County near Richardson, on the post road connecting Tallahassee, Gadsden and Lipona with San Pedro. Despite its three year existence as a territorial post office and with good postal receipts, only two covers have been recorded. Mail was handled by postal route No. 2455.

Richard J. Mays	26 October 1835	yr. end 3-31-37	24.07
W. L. McGehee	10 July 1837		
P.O. Discontinued:	19 October 1838		


Territorial Usage

I	West Hill Fla	1-26-37 / 5-12-37	blk.	ms. rates	2 known
---	---------------	-------------------	------	-----------	---------

West Hill Fla
I May 12

WEST WYNTON

15 January 1852 - 1 February 1887



West Wynton was located in Calhoun County at the present site of Blountstown on the west bank of the Apalachicola River. The post office started out as Blountstown, changed to Wynton in 1851, changed to West Wynton in 1852, then back to Blountstown in 1855, back to West Wynton on 19 June 1874 and finally back to Blountstown in 1887.

William D. Faison	15 January 1852	2 qtrs. end 6-30-53	10.17	10.87
William B. Wynn	16 December 1852	2 qtrs. end 6-30-53	9.40	8.55
		1-1-55 to 9-30-55	10.05	8.61
P.O. Discontinued:	27 December 1855	as change to Blountstown		

Statehood Usage

I	West Wynton Fla	10-7-52* / 9-11-54	blk.	ms. rates	1 known + 1*
---	-----------------	--------------------	------	-----------	--------------

I West Wynton
Fla Dec 11

WHITE SPRINGS
13 April 1842 - Present



White Springs (named for the white sulphur springs present at the site) is located in the southern part of Hamilton County on the north bank of the Suwannee River. It was at the crossroads of the post road connecting Jasper with Suwanee Shoals and Alligator and the road connecting Blount's Ferry and Benton with Little River. Mail was handled by postal route No. 3517.

William M. Reed	13 April 1842	5-6-42 to 6-30-43	6.23	11.12
		yr. end 6-30-45	7.77	7.40
John Bozeman	3 February 1846	yr. end 6-30-47	33.53	39.26
		2 qtrs. end 6-30-49	14.33	19.01
Pliny Sheffield	27 January 1849	2 qtrs. end 6-30-49	21.55	26.86
Albion W. Knight	28 February 1850	yr. end 6-30-51	46.91	61.77
		yr. end 6-30-53	39.29	30.28
		yr. end 6-30-55	46.45	17.78
		yr. end 6-30-57	60.96	47.34
		yr. end 6-30-59	76.43	102.48
		3 qtrs. end 6-30-61	55.74	66.25
Augustine D. Knight	5 December 1866			

Territorial Usage

I	White Spring	5-7-43	blk.	ms. rates	1 known
---	--------------	--------	------	-----------	---------

Statehood Usage


II	White Spring Fla	7-9-46	blk.	ms. rates	1 known
III	White Springs Fla	4-17-47 / 12-21-50	blk.	ms. rates	7 known
IV	White Spring Flo	12-26-?	blk.	ms. rates	1 known
V	WHITE SPRING FLA	6-4-53 / 6-27-53	blk.	hs. rates	2 known
A		6-4-53 / 6-27-53	blk.	PAID / 3	2 known
VI	WHITE SPRINGS . Fla.	4-29-53 / 9-9-54	blk.	ms., hs. rates	5-10
B		8-29-53 / 9-9-54	blk.	PAID / 3	3-5
C		8-29-53 / 11-21-53	blk.	5	3-5
a		8-29-53	blk.	PAID	1 known

I *White Spring* *White Spring* *White Spring*
7 May *9 July* *Dec 1*

II III



WHITESVILLE 8 May 1828 - 18 July 1843



Whitesville is located on Black Creek, a tributary of the St. Johns River. The creek is navigable as far as Whitesville. The town, changed to Garey's Ferry in 1843 and then Middleburg in 1851, was established in Duval County and changed to Clay County in 1858. It was an important stop and exchange point on mail routes of the time, being the place where the east-west route crossed the north-south route as noted by the tremendous increase in compensation during the late 1830's. Mail was handed by postal route No. 2456.

Malachia Hagan	8 May 1828				
Samuel Y. Garey	13 February 1829	yr. end 3-31-29	6.50		
		yr. end 3-31-31	9.72		
John R. Wilson	5 January 1832	yr. end 3-31-33	16.09		
Ozias Budington	20 September 1833	yr. end 3-31-35	21.75		
		yr. end 3-31-37	230.61		
		yr. end 3-31-39	572.44		
		yr. end 6-30-41	606.06	1252.57	
		2 yrs. end 6-30-43	183.55	357.03	
P.O. Discontinued:	18 July 1843	as change to Garey's Ferry			

Territorial Usage

I	Whitesville Fl. T.	5-11-34	red	ms. rates	1 known
I	Whitesville Fl. T	9-14-35 / 2-16-42*	blk.	ms. rates	5 known + 1*
II	Whitesville Flo	3-6-39 / 11-4-40*	blk.	ms. rates	1 known + 1*

I

*Whitesville
Fl. T. 27*

II

*Whitesville
Fl. T. Nov 43*

WOODLAND

16 September 1841 - 23 December 1847

Woodland was located in Hamilton County at a crossing of the Suwannee River very near the Georgia line. The post office name was changed from Rosseters Ferry in 1841 and then to Jennings in 1847. No postal history is reported.

Robert B Clayton	16 September 1841	11-2-41 to 6-30-43	6.76	13.84
		yr. end 6-30-45	14.95	25.17
		yr. end 6-30-47	16.61	15.94
P.O. Discontinued:	23 December 1847	as change to Jennings		

WOODSTOCK MILLS
15 May 1844 - 8 February 1856



Woodstock Mills was located in northern Nassau County on the southern shore of the St. Mary's River. The post office name was changed to King's Ferry a few miles to the southwest in 1856 although both sites are located on later period maps.

Edwin R. Alberti	15 May 1844	9-10-44 to 6-30-45	42.28	84.72
		yr. end 6-30-47	53.06	85.90
		yr. end 6-30-49	60.21	81.76
		yr. end 6-30-51	58.24	79.40
		yr. end 6-30-53	39.88	23.76
		yr. end 6-30-55	58.98	14.19
P.O. Discontinued:	8 February 1856	as change to King's Ferry		

Territorial Usage

I	WOODSTOCK MILLS / E. FLORA	10-12-44 / 2-8-45	blue	ms. rates	3-5
a			blue	PAID	1 known

Statehood Usage

I	WOODSTOCK MILLS / E. FLORA	3-29-45 / 1853	blue	ms. rates	10-20
b		12-15-46 / 2-22-51	blue	PAID	5-10



I



a

PAID

b

WYNTON

6 December 1851 - 15 January 1852

Wynton was located in Calhoun County at the present site of Blountstown on the west bank of the Apalachicola River. The post office started out as Blountstown, changed to Wynton in 1851, changed to West Wynton in 1852, then back to Blountstown in 1855. No postal history is recorded.

William D. Faison	6 December 1851	
P.O. Discontinued:	15 January 1852	name change to West Wynton

YELLOW BLUFF

16 September 1853 - 7 May 1875

Yellow Bluff was located on the north bank of the St. Johns River in Duval County between Mayport Mills and Jacksonville. Pre-war usages of #26 with cds postmarks are known.

William R. Tomb	16 September 1853	yr. end 6-30-55	19.09	0.17
		yr. end 6-30-57	23.46	12.70
		yr. end 6-30-59	29.02	12.25
		3 qtrs. end 6-30-61	17.53	11.58
Isadore Balsan	19 January 1866			

YELLOW WATER

31 January 1827 - 5 May 1828



Yellow Water was located in Escambia County near the Alabama line on the Yellow Water River which runs into Pensacola Bay. The County name changed to Walton County in 1828. The post office was the 13th post office established in territorial Florida but was discontinued after 18 months by name change to Almirante. Only a single manuscript postmarked cover is recorded and that with a Free endorsement by the Athens, Ala. postmaster which was recognized at Yellow Water.

Jeremiah Savelle	31 January 1827	yr. end 3-31-28	3.74
P.O. Discontinued	5 May 1828	name change to Almirante	

Territorial Usage

I	Yellow Water	9-13-27	blk.	ms. Free	I known
---	--------------	---------	------	----------	---------

1 *Yellow Water*
13 Sept.

BIBLIOGRAPHY

American Stampless Cover Catalog, Vol. I, II, III; David G. Phillips Publishing Co, Inc., North Miami, Florida, 1985-1997.

Arthur, Stanley Clisby, *The Story of the West Florida Rebellion*, St. Francisville Democrat and Claitor's Publishing Division, Baton Rouge, La., 1997.

Bloodworth, Bertha E., and Morris, Alton C., *Places in the Sun: The History and Romance of Florida Place Names*, University of Florida Press, Gainesville, 1978.

Bordner, Carl J., *Fort Sites of Florida*.

Bradbury, Alford G., and Hallock, E. Story, *A Chronology of Florida Post Offices*, Florida Federation of Stamp Clubs, 1962.

Cassidy, Daniel G., *The Illustrated History of Florida Paper Money*, Mendelson Printing & Office Supply Co, Jacksonville, Florida, 1980.

Chase, Carroll, and McCabeen, Richard P., *The First Hundred Years of United States Territorial Postmarks 1787-1887*, American Philatelic Society, Inc., 1950.

Coe, Charles H., *Red Patriots*, 1898.

Dike, Sheldon H., *The Territorial Post Offices of Florida*, Dr. S. H. Dike, Albuquerque, New Mexico, 1963.

The Hugh Finlay Journal, U.S. Philatelic Classics Society, Inc., 1975.

The Florida Collection of Charles F. Meroni (Auction Catalog), David G. Phillips Co., Inc., North Miami, Florida, 1985.

Florida State Archives, Gray Building, Tallahassee, Florida, (Governor's papers).

Frazer, Robert W., *Forts of the West...*, University of Oklahoma Press, 1965.

Gallagher, John S., *Florida Post Offices*, The Depot, Lake Grove, Oregon, 1997.

Gannon, Michael, *Florida - A Short History*, University of Florida Press, Gainesville, 1993.

Gulf Coast Historical Review, vol. 11, no. 1., Fall 1995.

Jahoda, Gloria, *Florida - A History*, W.W. Norton & Co., New York, 1984.

Long, John H., *Florida - Atlas of Historical County Boundaries*, Charles Scribner's Sons, New York, 1997.

Morris, Allen, *The Florida Handbook*, Peninsular Publishing Co., Tallahassee, published biennially since 1947.

Morris, Allen, *Florida Place Names*, University of Miami Press, 1974.

Patrick, Rembert W., *Florida Fiasco*, University of Georgia Press, 1954.

Patrick, Rembert W., and Morris, Allen, *Florida Under Five Flags*, University of Florida Press, Gainesville, 1967.

Pickett, Mrs. Harold Major, Rice, Kenneth L., and Spelman III, Henry M., *Florida Postal History and Postal Markings*, Palm Beach Stamp Club, 1957.

Porter, Louise M., *The Lives of St. Joseph*, Great American Publishing Co., Chattanooga, Tennessee, 1975.

Records of the Post Office Department, Record of Appointment of Postmasters, Microcopy No. M-1131, rolls 1-4.

Rein, William Raymond, *Filibustering Expeditions of Sir George McGregor and Louis Aury against Spanish East Florida*, A Thesis Submitted to Graduate Faculty of Auburn University, 1971.

Shofner, Jerrell H., *History of Brevard County*, vol. 1, Southeastern Printing Co., Inc, Stuart, Florida, 1995.

Shofner, Jerrell H., *History of Jefferson County*, Sentry Press, Tallahassee, Florida, 1976.

Tebeau, Charlton W., *A History of Florida*, University of Miami Press, Coral Gables, Florida, 1971.

FLORIDA POSTAL HISTORY SOCIETY

The Florida Postal History Society was re-activated on November 6, 1992, with 44 initial members. During the past seven years, membership has grown to 94, and the Society is now an APS Affiliate Society #227. The Society publishes a semi-annual journal, The Florida Postal History Journal and holds meetings twice a year at FLOREX and at the Sarasota National Stamp Exhibition. Membership is open to anyone interested in Florida postal history by making a photocopy of the application below.

APPLICATION FOR MEMBERSHIP

The Florida Postal History Society
Deane R. Briggs, M.D., Sec-Tres.
160 E. Lake Howard Dr.
Winter Haven, FL 33881
(941) 299-1251 FAX (941) 299-7666 eMail drb@gte.net

I hereby apply for membership in the Florida Postal History Society and enclose \$_____ for annual dues including subscription to The Florida Postal History Journal. I agree to abide by the policies and by-laws of the Society, and understand that said membership may be terminated by the Society in accordance with the by-laws.

Date: _____ Signature: _____

Please print or type:

Name _____ Age: _____

Address _____

City _____ State _____ Zip _____

Telephone _____

Collecting Interests _____

Membership in other philatelic societies (indicate membership #)

Local Stamp Club _____

APS _____ Others _____

DUES: \$10.00 Regular member **\$20.00** Contributing member



SEMI-AGENCY
AUG 30
FLORIDA.

SEMI-AGENCY
MAR 3
FLO.

SEMI-AGENCY
DEC 15
FLO.

SEMI-AGENCY
JUL 12
FLO.

Quincy
13th Dec

PORT LEON, FLA.
FEB 17th

Ten Flo. Bureau
October 17. 1835

7 May

SEMI-AGENCY
OCT 12
1837
FLO.

NEWPORT
OCT 9
FLO.

LIPUNA
June 27
FLO.

SEMI-AGENCY
MAY 9
FLO.

FREE
Quincy
Feb 14th
FLO.

SEMI-AGENCY
FEB 7
FLO.

PENSACOLA
MAY 12
FLO.

ST. AUGUSTINE
SEPTEMBER 13

QUINCY
JUN 24
FLO.

PORT LEON,
Nov 16th

On Service
SEI 15
FLORIDA
May

CLAY LANDING
SEP 7
FLA.

FREE

PAPALAGUE
MAY 11
FLORIDA

TAMPA
MAR 11
FLORIDA

FLORIDA
JUNE 20
HABERS

ST. MARKS FL. T.
June 8th

Yulee

FERNANDINA
JUL 1
FLA.

FREE
Chas. Yulee

MOUNT VERNON
FLO.
Hornasess
April 23

N.S.A.
MAY 18
FLO.

SEMI-AGENCY
FLO.

SEMI-AGENCY
FLO.

NEWPORT, FLA.
Feb 26

NEWPORT
Nov 3

ST. AUGUSTINE
OCT 26
FLO.

1841 TAMPA
FLO.

Pablo Flo 3
Apr. 11 3
Newnanville
Yulee

ST. AUGUSTINE
DEC 18
FLO.

WELLS